

PLOTTED ON: 22/May/2026 3:43 PM
 USER: NICK SULLIVAN
 FILE LOCATION: C:\12ds\sws\data\BYRNE-TMS\NT24102 - WE05 - 2CRU Stage 2 Outfall and Gully Rehab (NT24082)_159704_CADD\4.2 DWG\Sketches\NT24102_SK060_SK062.dwg

PRINT IN COLOUR

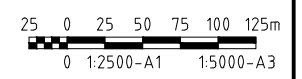
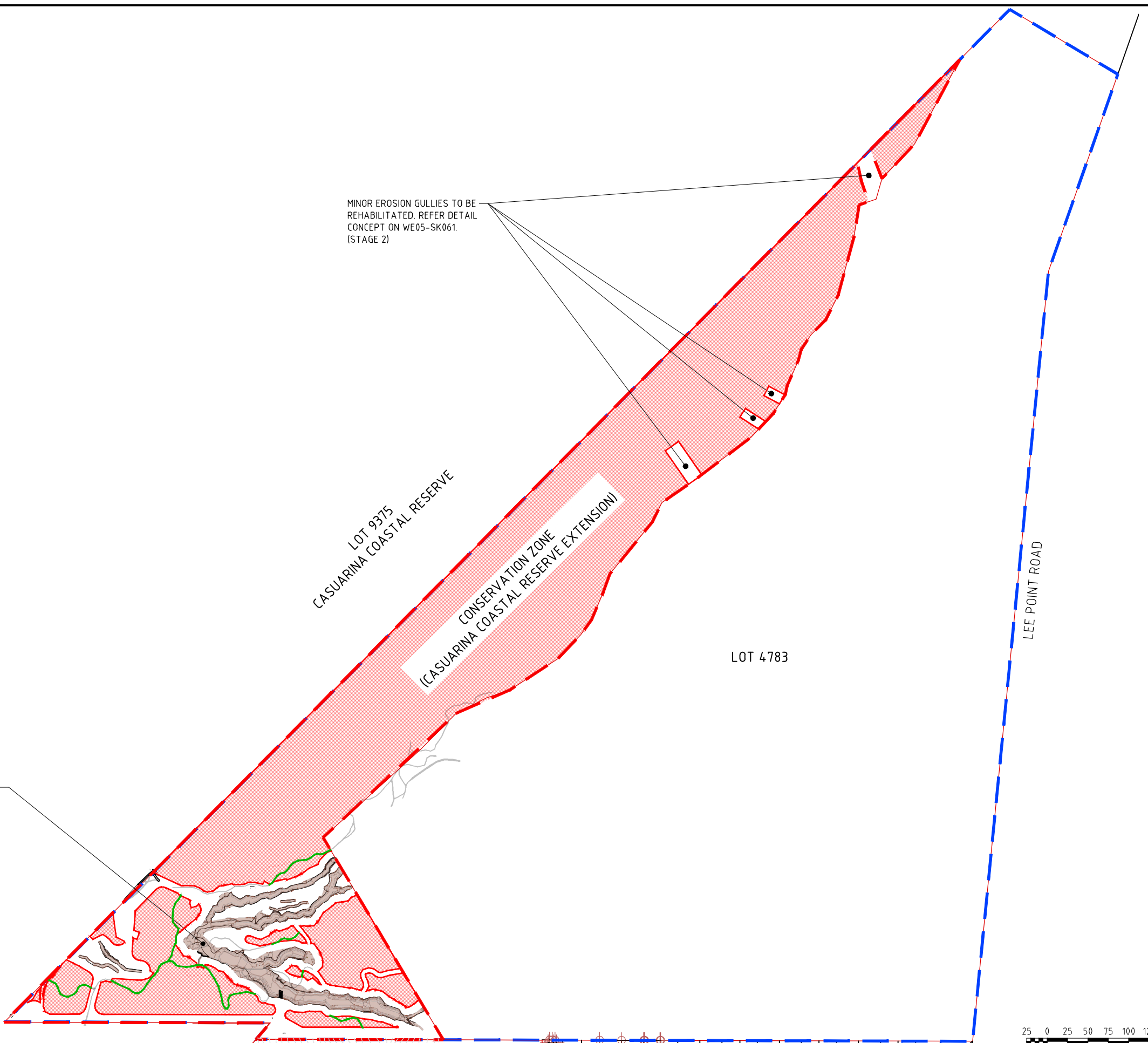


ISSUED FOR INFORMATION

- LEGEND**
- LOT 4873 BOUNDARY
 - CONSERVATION ZONE BOUNDARY
 - LIMIT OF CLEARING
 - EXISTING TRACKS TO BE CLOSED AND AREAS TO BE REHABILITATED. ALL WORK TO BE COMPLETED BY HAND AND/OR EQUIPMENT OF MAX. 1200mm WIDTH.
 - NO GO ZONE

MAJOR EROSION GULLIES.
REFER WE05-SK061 FOR DETAILS.
(STAGE 1)

MINOR EROSION GULLIES TO BE REHABILITATED. REFER DETAIL CONCEPT ON WE05-SK061. (STAGE 2)



No	DATE	INITIAL	AMENDMENT
B	22/05/26	PD	RE-ISSUED FOR INFORMATION
A	26/03/26	PC	ISSUED FOR INFORMATION

COPYRIGHT
 The concepts and information contained in this document are the copyright of BYRNE CONSULTANTS.
 Use or copying of the document in whole or in part without the written permission of BYRNE CONSULTANTS constitutes an infringement of copyright.

CLIENT

ABN 78 124 388 192
 P.O.Box 43420 Casuarina NT 0811
 Ph. 08 89472476 Fax: 08 89475098

APPROVED	
PB	
DRAWN	CHECKED
AD	PB
DESIGNED	CHECKED
PC	PB

TITLE 2CRU SUBDIVISION - GULLY REHAB WORKS			
NT LOT 4873, LEE POINT			
OVERALL LAYOUT			
SCALE	PROJECT No	DRAWING No	AMDT
AS SHOWN	NT24102	WE05-SK060	B

ISSUED FOR INFORMATION

CONTRACTOR TO PROPOSE LOCALISED EARTHWORKS METHODOLOGY TO RETAIN PROTECTED TREES WITHIN WORKING ZONE

FUTURE STORMWATER DETENTION BASIN (SOURCE FOR GULLY FILL MATERIAL AND TOPSOIL) - WORKS COVERED UNDER SEPARATE DEVELOPMENT PERMIT

EROSION GULLIES TO BE REHABILITATED. REFER DETAIL CONCEPT (TYP)
















DRAINAGE BUND

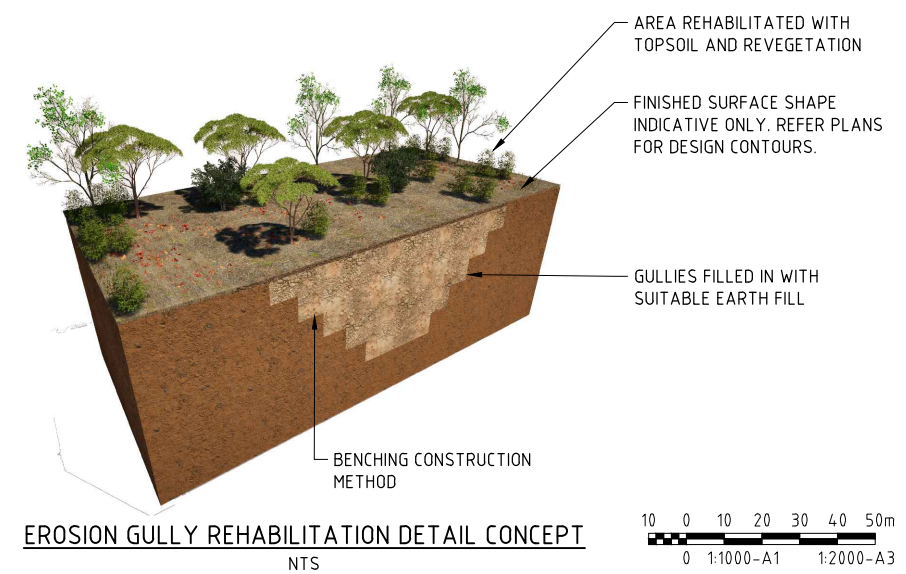
LOT 9375 CASUARINA COASTAL RESERVE

LOT 9731

SCOPE OF WORKS
SCALE 1:1000

LEGEND

-  LOT 4873 BOUNDARY
-  CONSERVATION ZONE BOUNDARY
-  LIMIT OF CLEARING
-  EXISTING TRACKS TO BE CLOSED AND AREAS TO BE REHABILITATED. ALL WORK TO BE COMPLETED BY HAND AND/OR EQUIPMENT OF MAX. 1200mm WIDTH.
-  EXISTING SURFACE CONTOURS (0.5m) INTERVAL
-  DESIGN CONTOUR (0.25m) INTERVAL
-  NO GO ZONE
-  TREES AND CYCADS TO BE RETAINED AND PROTECTED
-  TREES TO BE REMOVED WITHIN EARTHWORKS ZONE
-  TREES TO BE RETAINED AND PROTECTED WHERE WORK METHODOLOGY ALLOWS
-  CYCAD / GROUP OF CYCADS TO BE SALVAGED
-  MILKWOOD
-  CYCAD
-  WEEPING PAPERBARK
-  BROAD-LEAVED PAPERBARK



EROSION GULLY REHABILITATION DETAIL CONCEPT
NTS

10 0 10 20 30 40 50m
0 1:1000-A1 1:2000-A3

PLOTTED ON: 22/May/2026 3:43 PM
USER: NICK SULLIVAN
FILE LOCATION: C:\12ds\sws\data\BYRNE-TMS\NT24102 - WE05 - 2CRU Stage 2 Outfall and Gully Rehab (NT24082)_159704_CADD\4.2 DWG\Sketches\NT24102_SK060_SK062.dwg

No	DATE	INITIAL	AMENDMENT
B	22/05/26	PD	RE-ISSUED FOR INFORMATION
A	26/03/26	PC	ISSUED FOR INFORMATION

COPYRIGHT
The concepts and information contained in this document are the copyright of BYRNE CONSULTANTS.
Use or copying of the document in whole or in part without the written permission of BYRNE CONSULTANTS constitutes an infringement of copyright.

CLIENT




ABN 78 124 388 192
P.O.Box 43420 Casuarina NT 0811
Ph. 08 89472476 Fax: 08 89475098

APPROVED	
PB	CHECKED
DRAWN	PB
AD	CHECKED
DESIGNED	PB
PC	CHECKED

TITLE 2CRU SUBDIVISION - GULLY REHAB WORKS			
NT LOT 4873, LEE POINT			
MAJOR EROSION GULLIES			
SCALE	PROJECT No	DRAWING No	AMDT
AS SHOWN	NT24102	WE05-SK061	B